

ORDINANCE NUMBER 12 - 06

**ORDINANCE APPROVING VILLAGE UTILITY EASEMENT
RIGHTS TO PLATTED EASEMENT LOCATED AT 14N897 ON
ROUTE 25**

WHEREAS, the Village of East Dundee is a home rule unit of local government under and pursuant to Section 6 of Article VII of the Constitution of the State of Illinois, has the authority to exercise any power and perform any function pertaining to its government and affairs, including but not limited to the power to regulate for the protection of the public health, safety, morals, and welfare; and

WHEREAS, the Village of East Dundee is hereby given easement right to the platted easement designates the Village Utility Easement shall be used solely to install, operate, maintain and remove from time to time above ground and underground facilities and appurtenances used in connection with all public water transmission mains of the Village of East Dundee.

WHEREAS, and the easement at 14N897 on Route 25.

WHEREAS, no permanent building or trees shall be placed on said easements, but same may be used for gardens, shrubs, landscaping and other purposes that no not then or later interfere with the aforesaid uses or rights herein granted.

NOW THEREFORE BE IT ORDAINED BY THE PRESIDENT AND BOARD OF TRUSTEES OF THE VILLAGE OF EAST DUNDEE, KANE AND COOK COUNTIES, ILLINOIS, AS FOLLOWS:

Section One. That it is in the interests of the Village for the approval of the utility easement at 14N897.

Section Two.

LEGAL DESCRIPTION FOR EASEMENT

The Westerly 15.0 feet of property described as follows:

Lot 1 in Fox River Bluffs Unit No.3, a subdivision of part of Sections 35 and 36, Township 42 north, Range 8 east of the Third Principal Meridian, in the Township of Dundee, Kane County, Illinois.

Section Three. Severability. If any section, paragraph or provision of this ordinance shall be held to be invalid or unenforceable for any reason, the invalidity or unenforceability of such section, paragraph or provision shall not affect any of the remaining provisions of this ordinance.

Section Four. Repeal. All ordinances, resolutions, motions or parts thereof in conflict herewith shall be and the same are hereby repealed.

Section Five. Publication. This ordinance shall be in full force and effect forthwith upon its adoption, approval and publication in pamphlet form as provided by law.

Adopted this 27th day of February, 2012, pursuant to a roll call vote as follows:

AYES: 6 - Trustees Ruffalo, Lynam, Miller, VanOstenbridge,
NAYES: 0 Skellicorn & President Bartels

ABSENT: 1 - Trustee Gorman


Approved by me this 27th day of February, 2012.

Jerald Bartels
JERALD BARTELS, President

Published in pamphlet form this 6th day of March, 2012, under the authority of the President and Board of Trustees.

ATTEST:

Jennifer Rehberg
JENNIFER REHBERG, Village Clerk
Recorded in the Village Records on March 6th, 2012.



PLAT OF EASEMENT

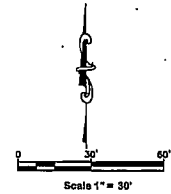
EXHIBIT "A"

THE WESTERLY 15.0 FEET OF PROPERTY DESCRIBED AS FOLLOWS:

LOT 1 OF FOX RIVER BLUFFS, UNIT NO. 3, A SUBDIVISION OF PART OF SECTIONS 35 AND 36, TOWNSHIP 42 NORTH, RANGE 8 EAST OF THE THIRD PRINCIPAL MERIDIAN, KANE COUNTY, ILLINOIS.

PARCEL INDEX NUMBER: 03-35-228-001

PROPERTY ADDRESS: 14N897 ROUTE 25,
EAST DUNDEE, IL 60118



VILLAGE UTILITY EASEMENT (V.U.E.)

THE VILLAGE OF EAST DUNDEE IS HEREBY GIVEN EASEMENT RIGHTS TO THE PLATTED EASEMENT DESIGNATED "VILLAGE UTILITY EASEMENT" SHALL BE USED SOLELY TO INSTALL, OPERATE, MAINTAIN AND REMOVE FROM TIME TO TIME ABOVE GROUND AND UNDERGROUND FACILITIES AND APPURTENANCES USED IN CONNECTION WITH THE WATER, SANITARY SEWER OR STORM DRAINAGE SYSTEMS OF THE VILLAGE OF EAST DUNDEE, AND ANY OTHER UTILITY EXPRESSLY PERMITTED BY THE VILLAGE. NO PERMANENT BUILDING OR TREES SHALL BE PLACED ON SAID EASEMENTS, BUT SAME MAY BE USED FOR GARDENS, SHRUBS, LANDSCAPING AND OTHER PURPOSES THAT DO NOT THEN OR LATER INTERFERE WITH THE FORESAID USES OR RIGHTS HEREIN GRANTED.

CERTIFICATE OF EASEMENT APPROVAL

STATE OF ILLINOIS } SS.
COUNTY OF KANE }

THIS PLAT OF EASEMENT HAS BEEN APPROVED BY THE VILLAGE BOARD OF TRUSTEES OF THE VILLAGE OF EAST DUNDEE, ILLINOIS AT A MEETING HELD ON THIS _____ DAY OF _____, A.D. 20____.

Clara Best
VILLAGE PRESIDENT
Annika Rehrig
VILLAGE CLERK

KANE COUNTY RECORDER'S CERTIFICATE

STATE OF ILLINOIS } SS.
COUNTY OF KANE }

THIS INSTRUMENT NO. _____ WAS FILED FOR RECORD IN THE RECORDER'S OFFICE OF KANE COUNTY, ILLINOIS, ON THE _____ DAY OF _____, A.D. 20____ AT _____ O'CLOCK, _____ M.

COUNTY RECORDER _____

OWNER'S CERTIFICATE

STATE OF ILLINOIS } SS.
COUNTY OF KANE }

THIS IS TO CERTIFY THAT THE UNDERSIGNED IS THE OWNER OF THE LAND DESCRIBED ON THIS PLAT OF EASEMENT, AND HAS CAUSED THE SAME TO BE SURVEYED, AS INDICATED THEREON, FOR THE USES AND PURPOSES THEREIN SET FORTH, AND DOES HEREBY ACKNOWLEDGE AND ADOPT THE SAME UNDER THE STYLE AND TITLE THEREON INDICATED.

THE UNDERSIGNED HEREBY DEDICATES FOR PUBLIC USE THE LANDS SHOWN ON THIS PLAT FOR A VILLAGE OF EAST DUNDEE UTILITY EASEMENT; ACCORDING TO THE EASEMENT PROVISIONS, WHICH ARE ATTACHED HERETO.

WITNESS OUR HANDS AND SEALS THIS _____ DAY OF _____, A.D. 20____.

BY: _____ ATTEST: _____

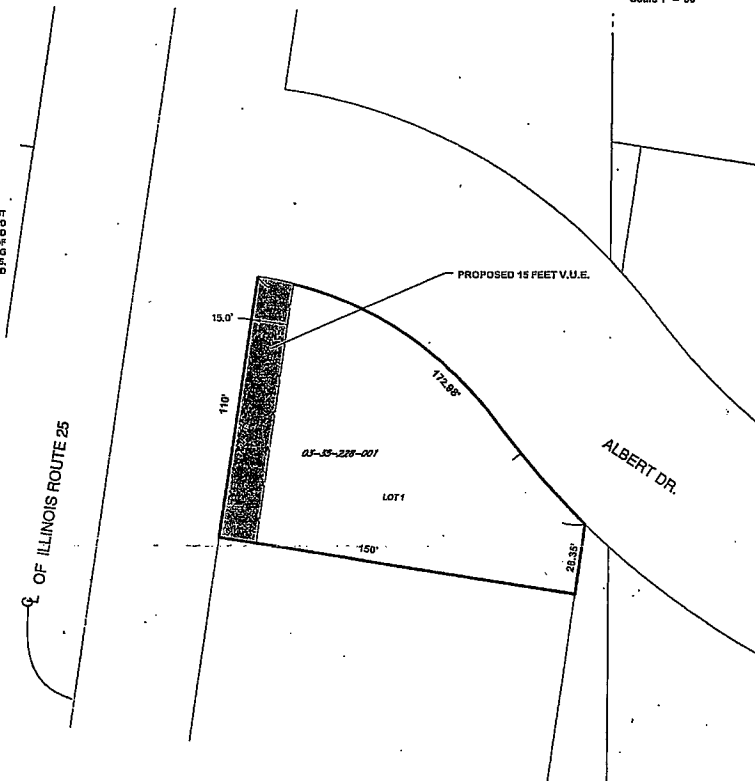
FOR: _____

STATE OF ILLINOIS } SS.
COUNTY OF KANE }

BEFORE ME THE UNDERSIGNED NOTARY PUBLIC, IN AND FOR THE COUNTY AND STATE AFORESAID, PERSONALLY APPEARED _____ AND EACH SEPARATELY AND SEVERALLY ACKNOWLEDGED THE EXECUTION OF THE FOREGOING INSTRUMENT AS HIS OR HER VOLUNTARY ACT AND DEED, FOR THE PURPOSES THEREIN EXPRESSED.

WITNESS OUR HANDS AND SEALS THIS _____ DAY OF _____, A.D. 20____.

NOTARY PUBLIC _____



SURVEYOR'S CERTIFICATE

STATE OF ILLINOIS } SS.
COUNTY OF KANE }

I, JOSEPH D. HENTZ, AN ILLINOIS PROFESSIONAL LAND SURVEYOR, HEREBY CERTIFY THAT THE PLAT HEREON DRAWN HAS BEEN PREPARED UNDER MY DIRECTION FOR THE PURPOSE OF PLATTING AN EASEMENT AND THAT IT IS A CORRECT REPRESENTATION OF THE AREA SHOWN THEREON.

EAST DUNDEE, ILLINOIS, DATED THIS _____ DAY OF _____, A.D. 2011.

Illinois Professional Land Surveyor No. 5551
License Expires 11-30-10
Design Firm Registration No. 184-002948

GERALD L. HEINZ & ASSOCIATES, INC.
CONSULTING ENGINEERS & LAND SURVEYORS
206 NORTH RIVER STREET
EAST DUNDEE, ILLINOIS 60118

PLAT OF EASEMENT
EXHIBIT "A"

VILLAGE OF EAST DUNDEE

This drawing is copyrighted and is the sole property of GERALD L. HEINZ & ASSOCIATES, INC. Any reproduction or use of this drawing, in whole or in part, without the written consent of GERALD L. HEINZ & ASSOCIATES, INC. Transferees will be prosecuted to the fullest extent of the law.

DATE: 08-01-11
JOB NO.: ED-1888
SCALE: 1"=30'
SHEET 1 OF 1

Note: Refer to the recorded Plat of Subdivision in the Recorder's Office of Kane County, Illinois for any easement provisions and covenants, if any, within the subject subdivision, which may affect these lots.